APPENDIX

PHOTOGRAPH LOG

#1 - Approx. 500' from river bank along power line

#2 - Upstream floodplain at bend in C.S.

#3 - Downstream floodplain at bend

#4 - looking up old wire road away from river

#5 - looking down old wire road toward river

#6 - .5 miles along old wire road from bend in C.S., u.s. floodplain

#7 - downstream floodplain

#8 - looking toward river

#9 - looking toward old State Road

#10 - 100' from #6, upstream floodplain at edge of 10' pines

#11 - 3200' from bend in C.S., d.s floodplain

#12 - D.S. floodplain 1100' from #11

#13 - U.S. floodplain

#14 - back toward river from Old Wire Rd and Old State Rd.

#15 - D.S. on Old State Rd.

#16 - U.S. Old State Rd.

#17 - 0.2 Miles D.S. on Old State Road from Old Wire, toward river

#18 - D.S. along Old State Rd.

#19 - 0.2 Miles U.S. on old Sate from Old Wire Rd., floodplain toward river

#20 - U.S. along Old State Rd.

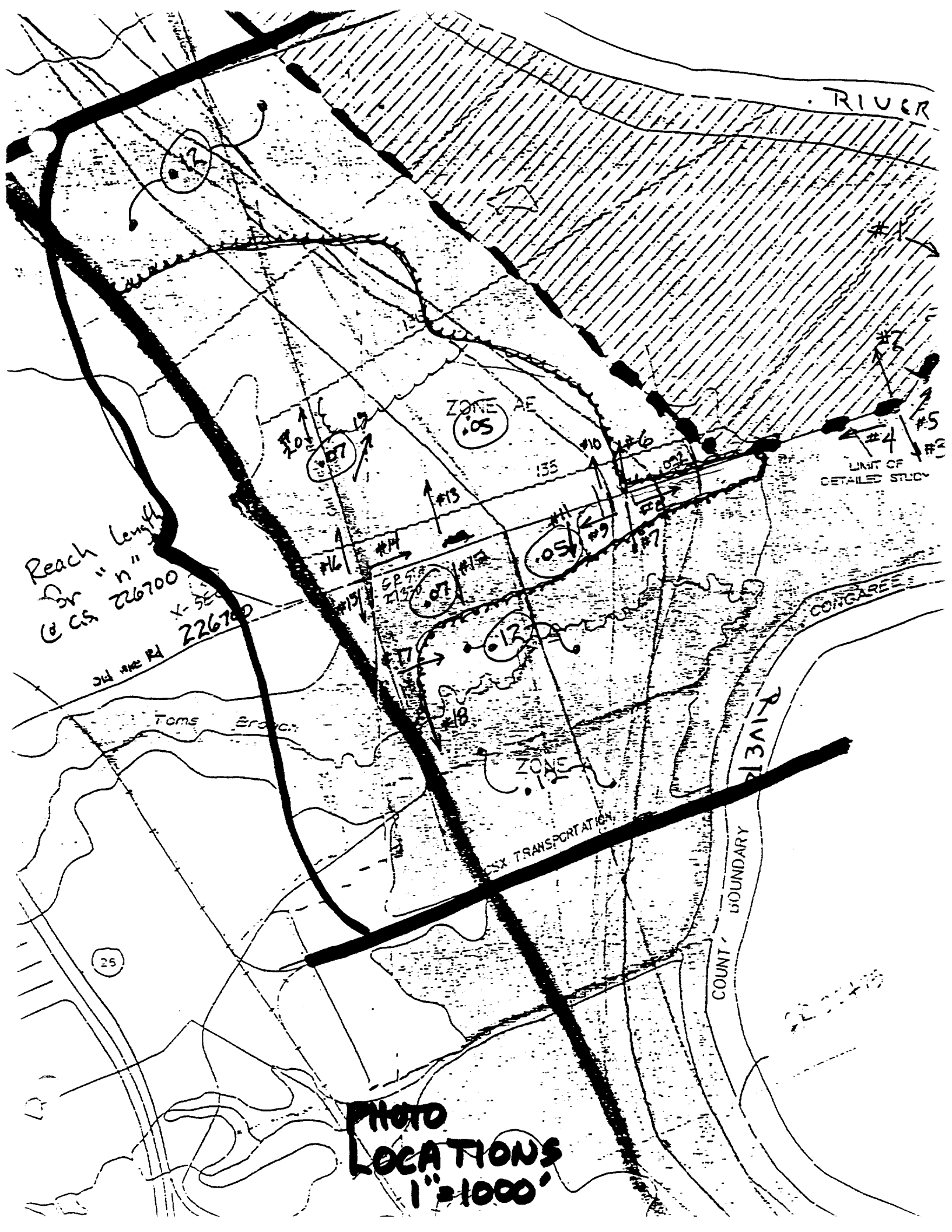
RIVER
ZONE AE
.05
.07
.12
.05
.07
.12
#1
#2
#3
#4
#5
#6
#7
#8
#9
#10
#11
#12
#13
#14
#15
#16
#17
#18
#19
#20
135
LIMIT OF DETAILED STUDY
CONGAREE
Toms Branch
ZONE
CSX TRANSPORTATION
COUNTY BOUNDARY
25
Reach length for "n" @ C.S. 226700
226700
PHOTO LOCATIONS 1"=1000'

#2 - Up :eam floodplain at bend in C.S.

#1 - Approx. 500' from river bank along power line

#4 - looking up old wire road away from river

#3 - Downstream floodplain at bend

#6 - .5 miles along old wire road from bend in C.S., u.s. floodplain

#5 - looking down old wire road toward river



#8 - looking toward river



#7 - downstream floodplain

#10 - 100' from #6, upstream floodplain at edge of 10' pines



#9 - looking toward old State Road

#14 - back toward river from Old Wire Rd and Old State Rd.

#13 - U.S. floodplain





#16 - U.S. Old State Rd.

#15 - D.S. on Old State Rd.

#18 - D.S. along Old State Rd.

#17 - 0.2 Miles D.S. on Old State Road from Old Wire, toward river



#20 - U.S. along Old State Rd.

#19 - 0.2 Miles U.S. on old Sate from Old Wire Rd., floodplain toward river